



Tradewind VA



Flight Briefing Package

TCC9001A KSFO-CYVR

21 Mar 2015 #1

OFP #1

SAN FRANCISCO INTL
(UNITED STATES)

-

VANCOUVER INTL
(CANADA)

PREPARED BY CHRISTIAN BREUER (TCA2984)

CHRISTIAN@TCA-CHARTER.DE

21 MAR 1204 UTC

RELEASE DETAILS PJTYB KSFO-CYVR RELEASE # 1

Fuel Planning (kg)	EU-OPS	Fuel	Time
TRIP		12.946	01:36
CONT 5%		647	00:05
ALTN	KSEA	3.909	00:27
FINAL RESV		3.815	00:30
HOLD		1.874	00:15
ADD FUEL		504	00:03
MIN T/O		23.695	02:53
EXTRA		1.875	00:15
TAXI		1.500	00:15
RELEASE	KSFO	27.070	03:23
REMAINING	CYVR	12.024	01:26

Load Planning (kg)	PJTYB	Plan	Limit
Empty Weight		180.000	
Payload		0	
Zero Fuel Weight	Limit	180.000	246.074
Fuel		27.070	173.425
Ramp Weight		207.070	395.533
Take-Off Weight		205.570	394.626
Landing Weight		192.624	285.763
Underload		66.074	Lim ZFW

TRADEWIND CARIBBEAN FLIGHTPLAN - IFR TCC9001A PJTYB KSFO-CYVR

ALL WEIGHTS IN KILOGRAMS (KG)

STD 21MAR/1505Z

OPF 1 - PREPARED 21MAR/1204Z BY CHRISTIAN BREUER (TCA2984) CHRISTIAN@TCA-CHARTER.DE

TR9001A/TCC9001A PJTYB/B747-400 RR SEL/EMHR ROUTE: KSFOCYVR01

DEP: KSFO/SFO 28L ELEV 13 FT MACH: M.86 TTL G/C DIST: 697 NM
ARR: CYVR/YVR 08R ELEV 14 FT INIT ALT: FL400 TTL F/P DIST: 746 NM
FUEL BIAS: 99.0% TTL AIR DIST: 703 NM
AVG WIND CMP: TL027 KT

ALT: KSEA/SEA 16C ELEV 433 FT 118 NM

CONFIG DOW PAX CARGO TOTAL ULOAD LIM ZFW TOW LDW
STANDARD 180000 0 0 0 66074 ZFW MAX 246074 394626 285763
PLN 180000 205570 192624
ACT

FUEL CORR ENDUR
TRIP 12946 01:36
CONT 5% 647 00:05
ALTN KSEA 3909 00:27
FINAL RESV 3815 00:30
HOLD 1874 00:15
ADD FUEL 504 00:03
MIN T/O 23695 02:53
EXTRA 1875 00:15
TAXI 1500 00:15
RELEASE 27070 03:23

CAPTAINS SIGNATURE (....)

I ACCEPT THIS OPF AND I AM FAMILIAR WITH THE PLANNED ROUTE AND AERODROMES

FUEL TANK CAP 173425 KG / MAX EXTRA FUEL 93139 KG LIM BY LDW
TRIP CORR FOR 3000 KG TOW INCR: +115 KG / 3000 KG TOW DECR: -110 KG
2000 FT LOWER: +234 KG / EET 01:36 CLB: 250/340/84 DES: .84/340/250

KSFO/SFO STD 15:05 ETD 15:05 ACT OFBL EST T/O 15:20 ACT T/O
CYVR/YVR STA 17:10 ETA 17:02 ACT ONBL EST LDG 16:56 ACT LDG
TTL BLCK TTL FLT

ATC ROUTE: N0491F400 TRUKN1 DEDHD DCT LMT DCT KS03E DCT PAE GRIZZ4

ALTERNATE PLANNING

ALTN/RWY DIST ALT/FL COMP TIME FUEL DIFF ROUTE
KSEA/16C 118 FL190 HD017 00:27 3909 - YVR MARNR4

Table with columns: AWY, WAYPOINT NAME, MT, ALT TMP, WND/VEL FREQ, TAS GS, DIST REM, FUEL REM POSITION, LEG ETO, ACC ATO. Rows include waypoints like KSFO/28L, TRUKN1, DEDHD, *TOC, LMT, and -KZSE.

DCT	KS03E	342	FL400 -52	223/052	497 531	202 264	15.5 / 11.6	23	00:59
							N4530.0 W12200.0/.....	
	*TOD	340	FL400 -52	224/051	499 530	138 126	13.6 / 13.5	16	01:15
							N4747.7 W12215.8/.....	
DCT	PAE PAINE EVERETT	339	*DES		110.60	8 118	13.5 / 13.6	02	01:17
							N4755.2 W12216.7/.....	
GRIZZ4	BEZOV	332	*DES			38 81	13.1 / 14.0	06	01:23
							N4832.2 W12227.5/.....	
GRIZZ4	EGRET	332	*DES			11 70	13.1 / 14.0	01	01:24
							N4842.7 W12230.6/.....	
GRIZZ4 -CZVR	TATGO	294	*DES			29 41	12.9 / 14.1	04	01:28
							N4902.0 W12304.2/.....	
GRIZZ4	YVR VANCOUVER	294	*DES		115.90	4 36	12.9 / 14.2	01	01:29
							N4904.6 W12309.0/.....	
GRIZZ4	NAKMA	268	*DES			17 19	12.8 / 14.3	03	01:32
							N4909.1 W12334.7/.....	
GRIZZ4	BUBUL	353	*DES			5 14	12.7 / 14.3	01	01:33
							N4913.8 W12333.5/.....	
GRIZZ4	CYVR/08R VANCOUVER INTL	082	14			14	12.6 / 14.4	03	01:36
							N4911.4 W12312.3/.....	

WIND INFORMATION - OBS 21/MAR 06:00

```
-----  
(CLIMB)           LMT           KS03E           (DESCENT)  
FL390 258/061 -60 FL440 234/045 -54 FL440 222/042 -51 FL390 216/047 -51  
FL310 254/058 -48 FL420 233/050 -55 FL420 223/047 -51 FL310 204/068 -50  
FL230 243/048 -29 FL400 232/055 -56 FL400 224/052 -52 FL230 199/047 -37  
15000 238/032 -12 FL380 231/060 -56 FL380 222/057 -53 15000 210/033 -19  
 7000 246/015 +5  FL360 229/063 -56 FL360 216/062 -53  7000 215/023 -2  
-----
```

```
END FLIGHTPLAN 01085 TCC9001A PJTYB KSFO-CYVR 21MAR2015
```

ATC FLIGHTPLAN

(FPL-TCC9001A-IS
-B744/H-SDE1FGHIJ1RWXYZ/LB1
-KSF01505
-N0491F400 TRUKN1 DEDHD DCT LMT DCT KS03E DCT PAE GRIZZ4
-CYVR0136 KSEA
-PBN/A1B1C1D1L101S1 NAV/RNVD1E2A1 DOF/150321 REG/PJTYB
EET/KZSE0029 CZVR0128
SEL/EMHR CODE/484F8B RVR/75 OPR/TRADEWIND CHARTER ORGN/TNCCTCAP
PER/D
RMK/TCAS
-E/0308)

KSFO CYVR KSEA

ORIGIN: KSFO/SFO (SAN FRANCISCO INTL, UNITED STATES)

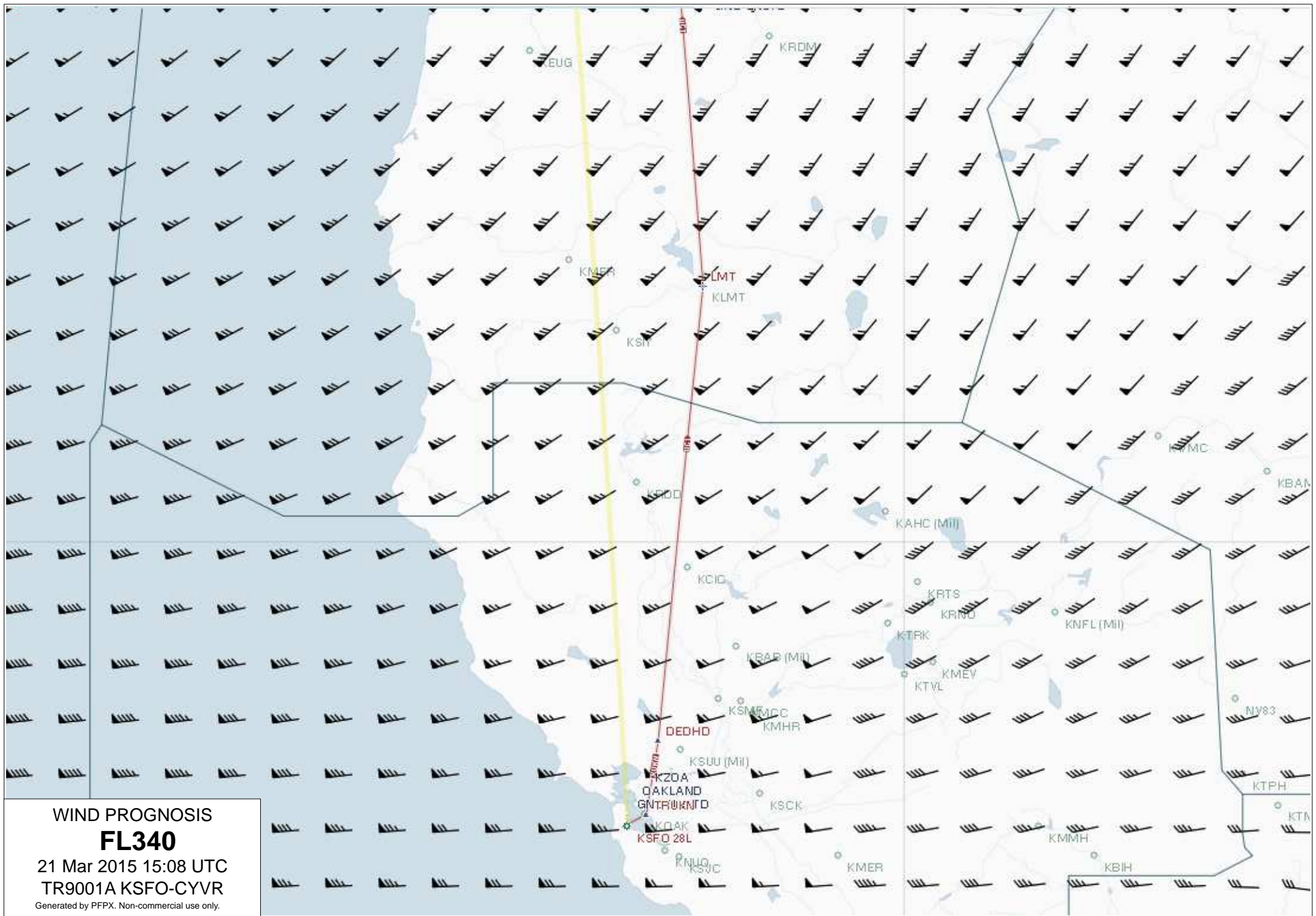
KSFO 211133Z 28004KT 10SM FEW009 OVC011 14/13 A3014 RMK A02
KSFO 211134Z 2112/2218 26003KT P6SM OVC010
TEMPO 2112/2114 OVC009
FM211800 32007KT P6SM SCT015
FM212200 27012G18KT P6SM FEW015 BKN025
FM220300 25008KT P6SM SCT015 BKN035
FM221000 18004KT P6SM VCSH BKN015

DESTINATION: CYVR/YVR (VANCOUVER INTL, CANADA)

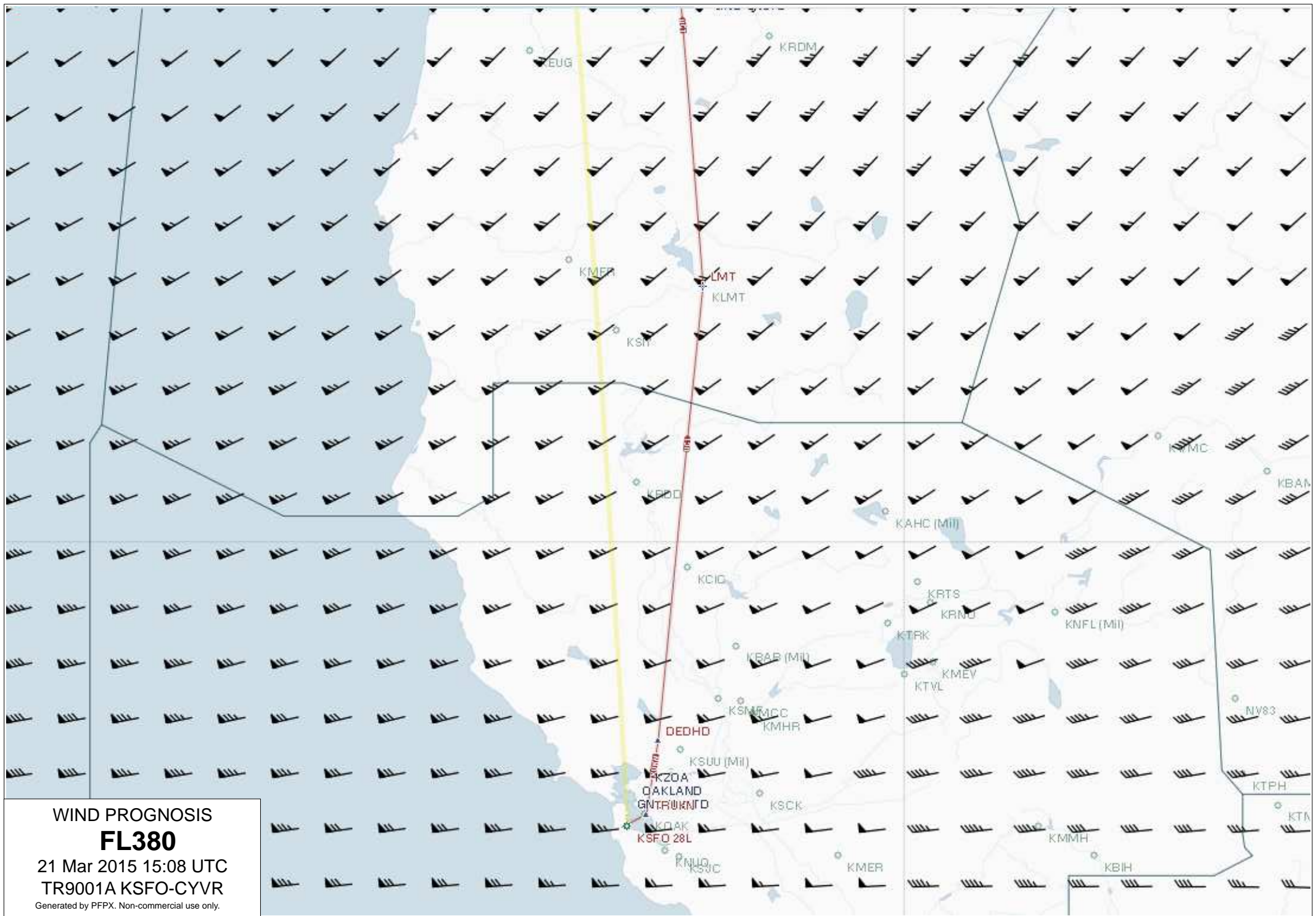
CYVR 211135Z 10007KT 15SM FEW027 BKN062 OVC083 10/09 A2984 RMK SC1SC6AC1
SLP103
CYVR 211141Z 2112/2218 10008KT P6SM SCT030 BKN060 OVC100
TEMPO 2112/2118 4SM -RA BR BKN030 OVC060
FM211800 VRB03KT P6SM SCT040
TEMPO 2118/2203 P6SM -SHRA BKN040
FM220300 09006KT P6SM FEW030 RMK NXT FCST BY 211500Z

ALTERNATE: KSEA/SEA (SEATTLE-TACOMA INTL, UNITED STATES)

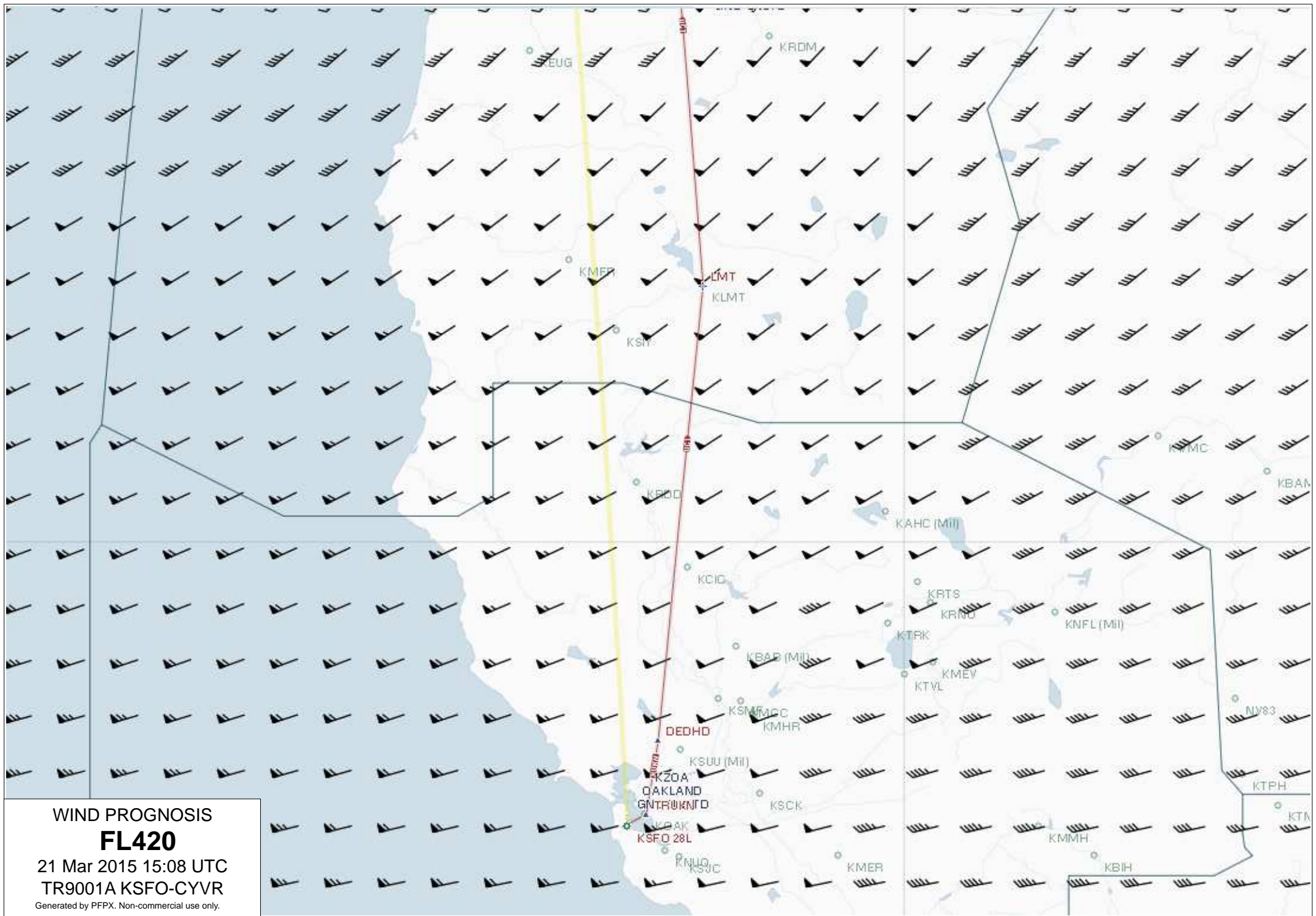
KSEA 211053Z 17007KT 10SM SCT050 BKN100 11/09 A2991 RMK A02 SLP134
T01110089
KSEA 211120Z 2112/2218 18008KT P6SM VCSH BKN050
FM211600 20012G20KT P6SM -SHRA BKN025 OVC050
FM212100 22012KT P6SM VCSH SCT025 BKN050
FM220300 20006KT P6SM SCT050
FM221000 18006KT P6SM BKN050 BKN150



WIND PROGNOSIS
FL340
 21 Mar 2015 15:08 UTC
 TR9001A KSFO-CYVR
 Generated by PFPX. Non-commercial use only.



WIND PROGNOSIS
FL380
 21 Mar 2015 15:08 UTC
 TR9001A KSFO-CYVR
 Generated by PFPX. Non-commercial use only.



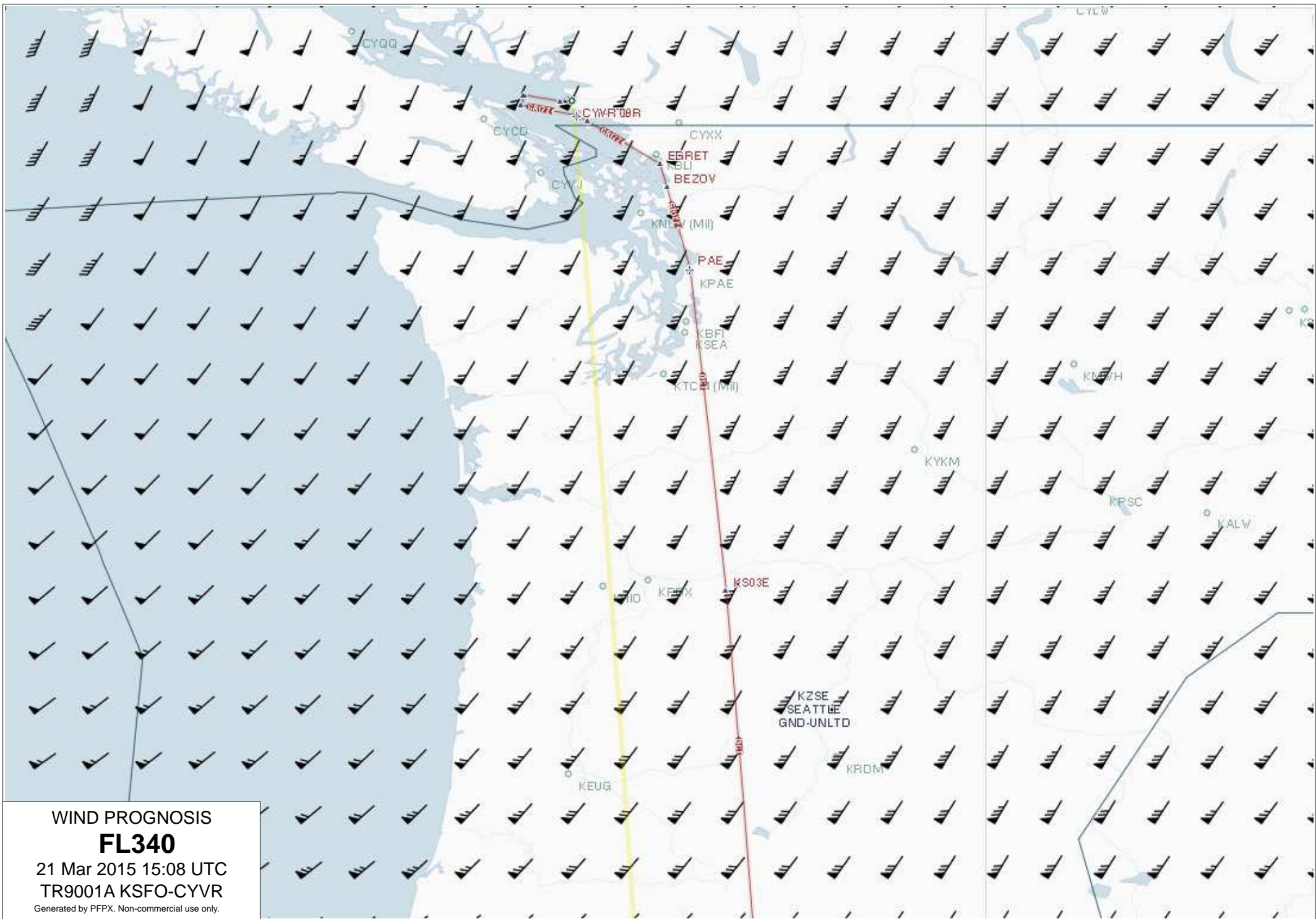
WIND PROGNOSIS

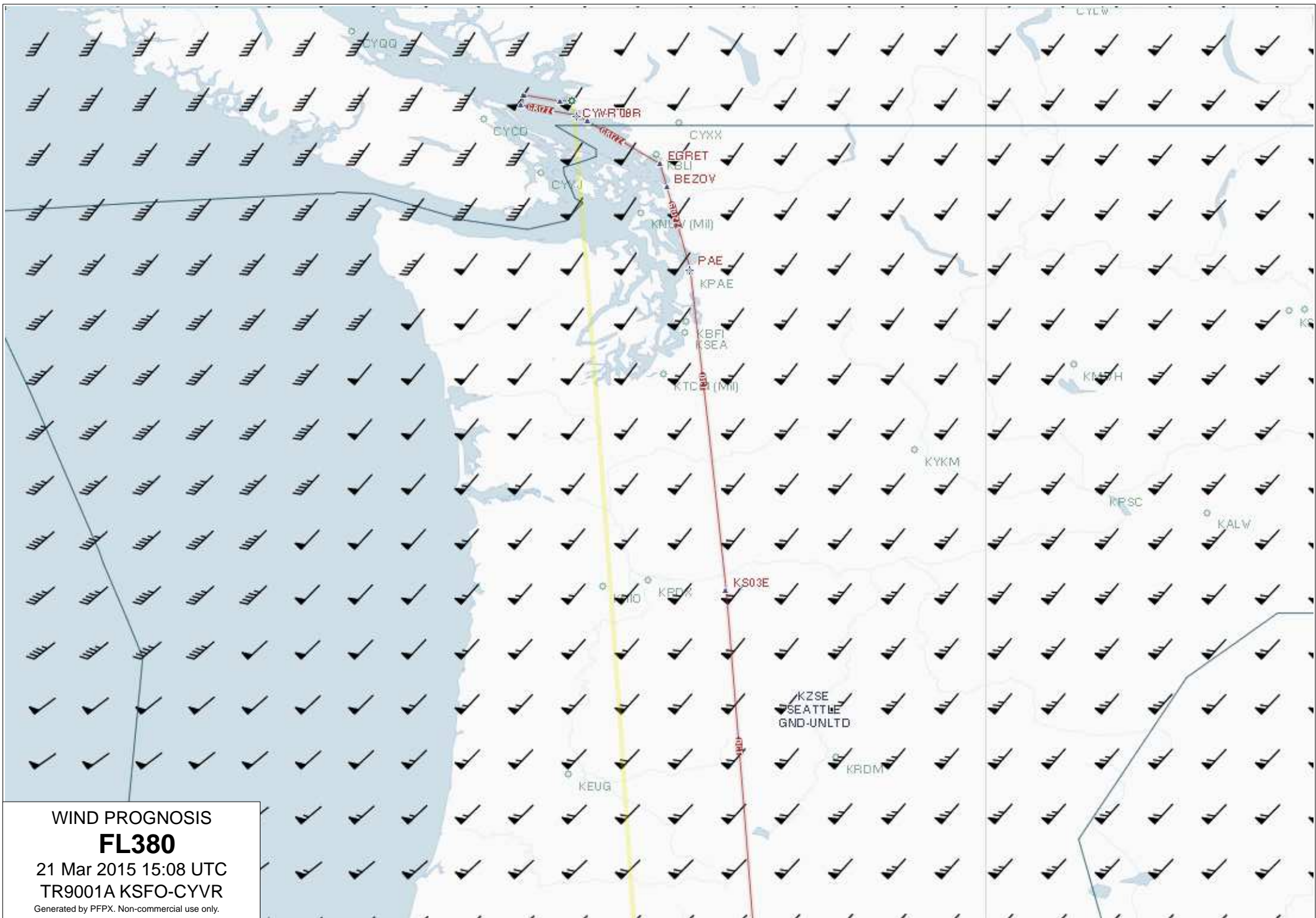
FL420

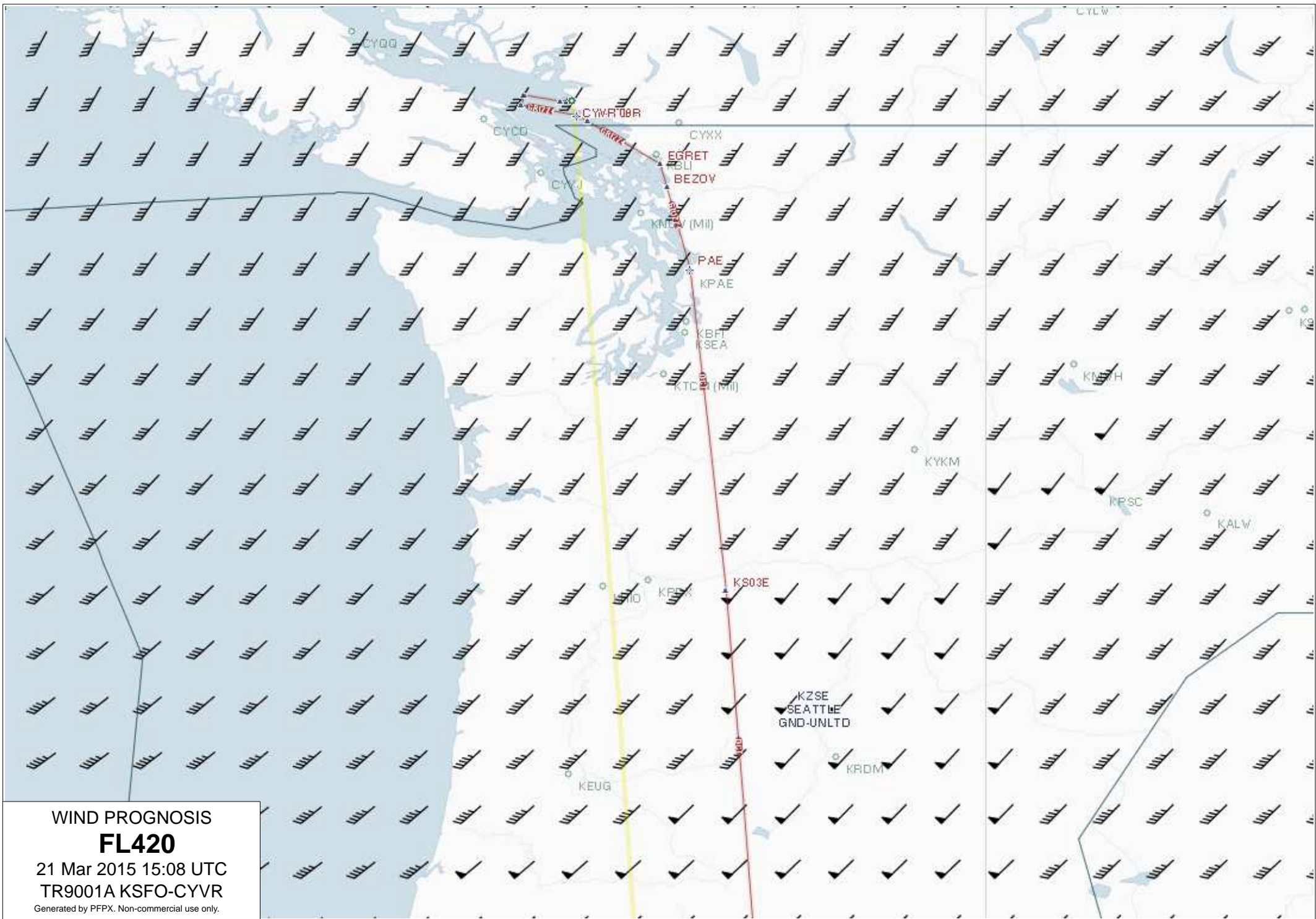
21 Mar 2015 15:08 UTC

TR9001A KSFO-CYVR

Generated by PFPX. Non-commercial use only.







WIND PROGNOSIS

FL420

21 Mar 2015 15:08 UTC

TR9001A KSFO-CYVR

Generated by PFPX. Non-commercial use only.